

# Development Control Committee

Thursday, 29 June 2023, 7.00 pm



Report of the Planning  
Policy and Development  
Manager (June 2023)  
Officers' Presentation  
(June 2023)



This page is intentionally left blank

# Oadby and Wigston Borough Council

Development Control Committee  
29 June 2023

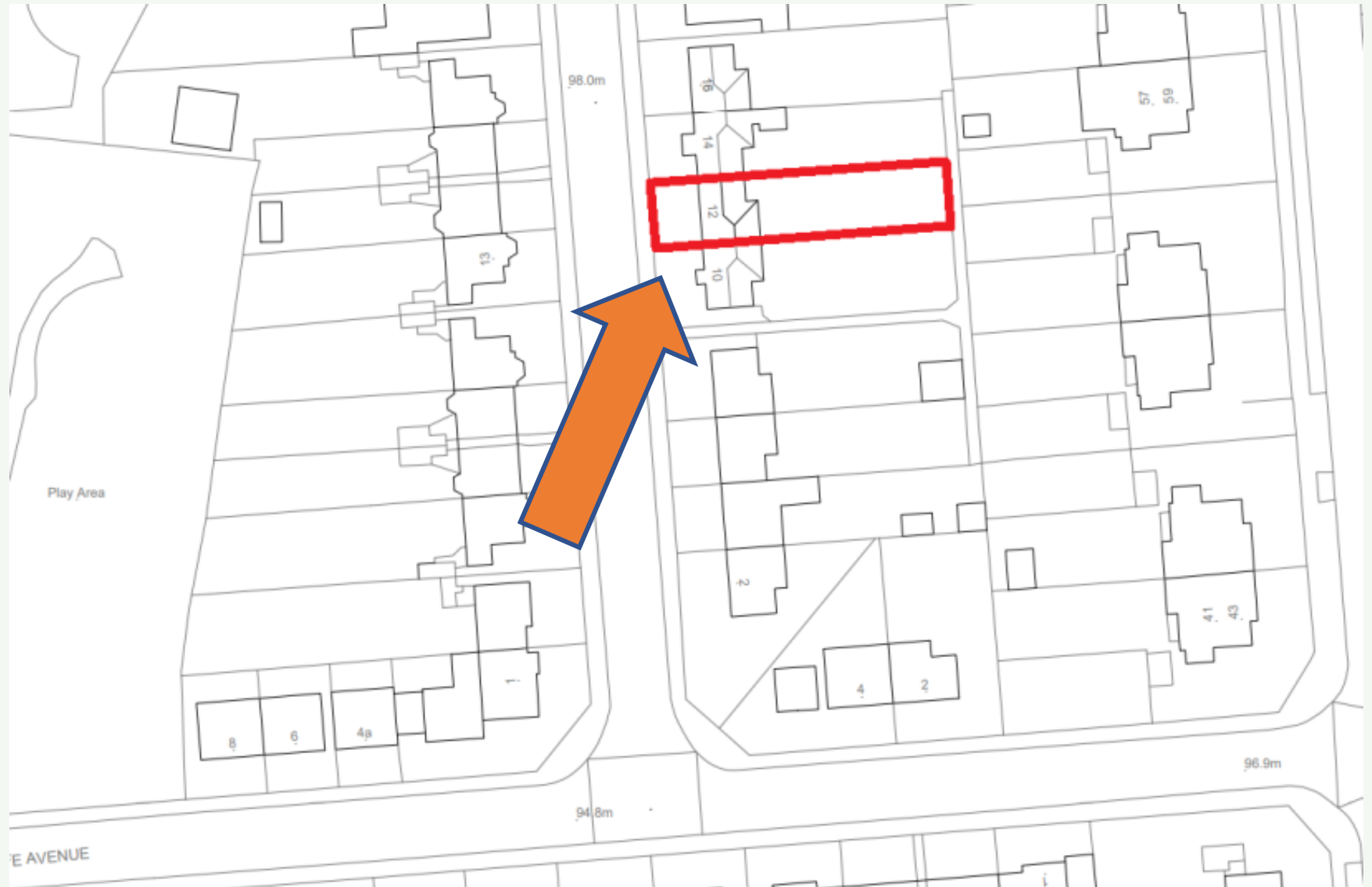
Oadby & Wigston | Our borough -  
the place to be



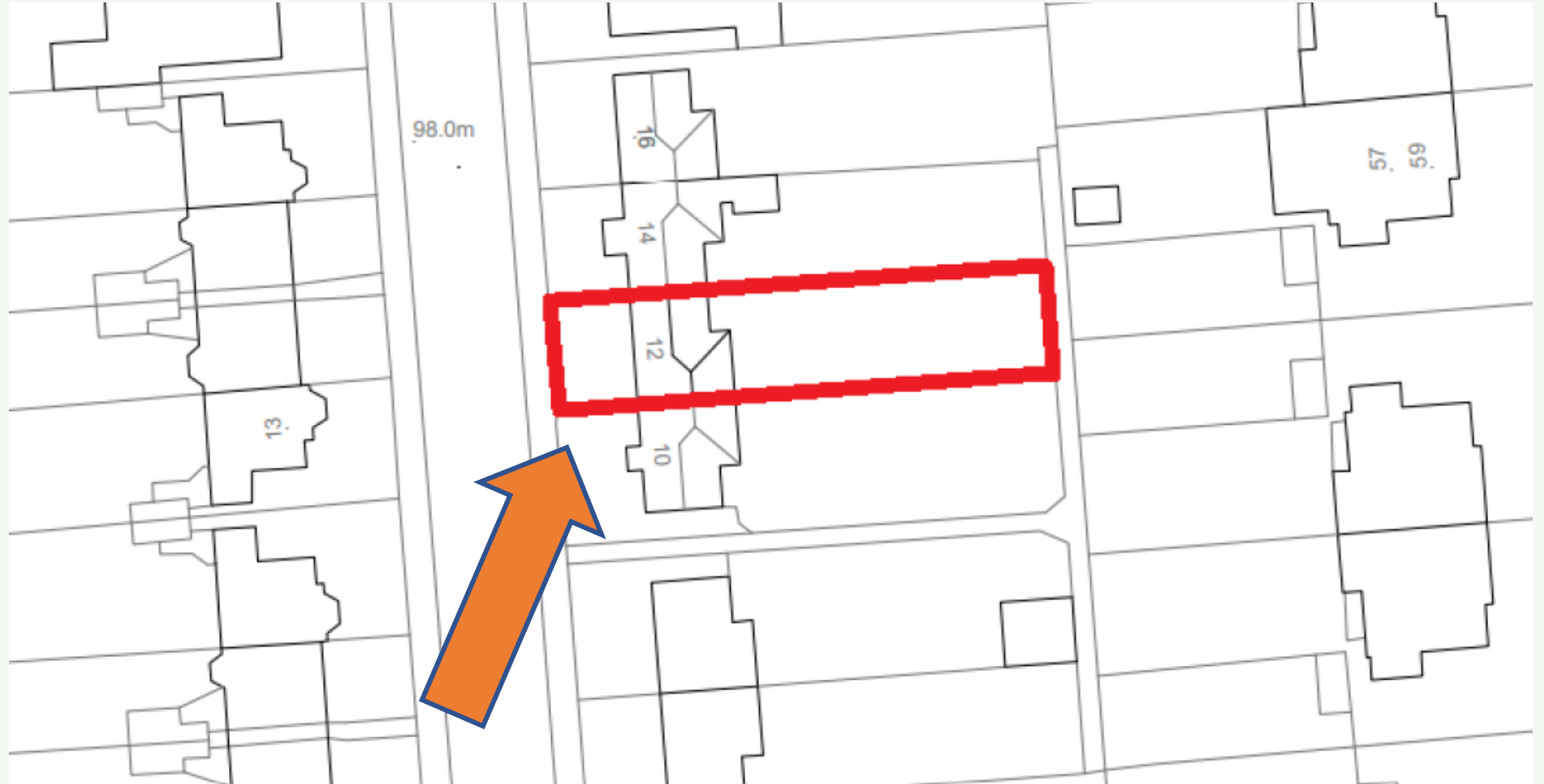
23/00135/FUL

12 Davenport Avenue, Oadby,  
Leicestershire, LE2 5HP

# Location Plan



# Location Plan



# Satellite View

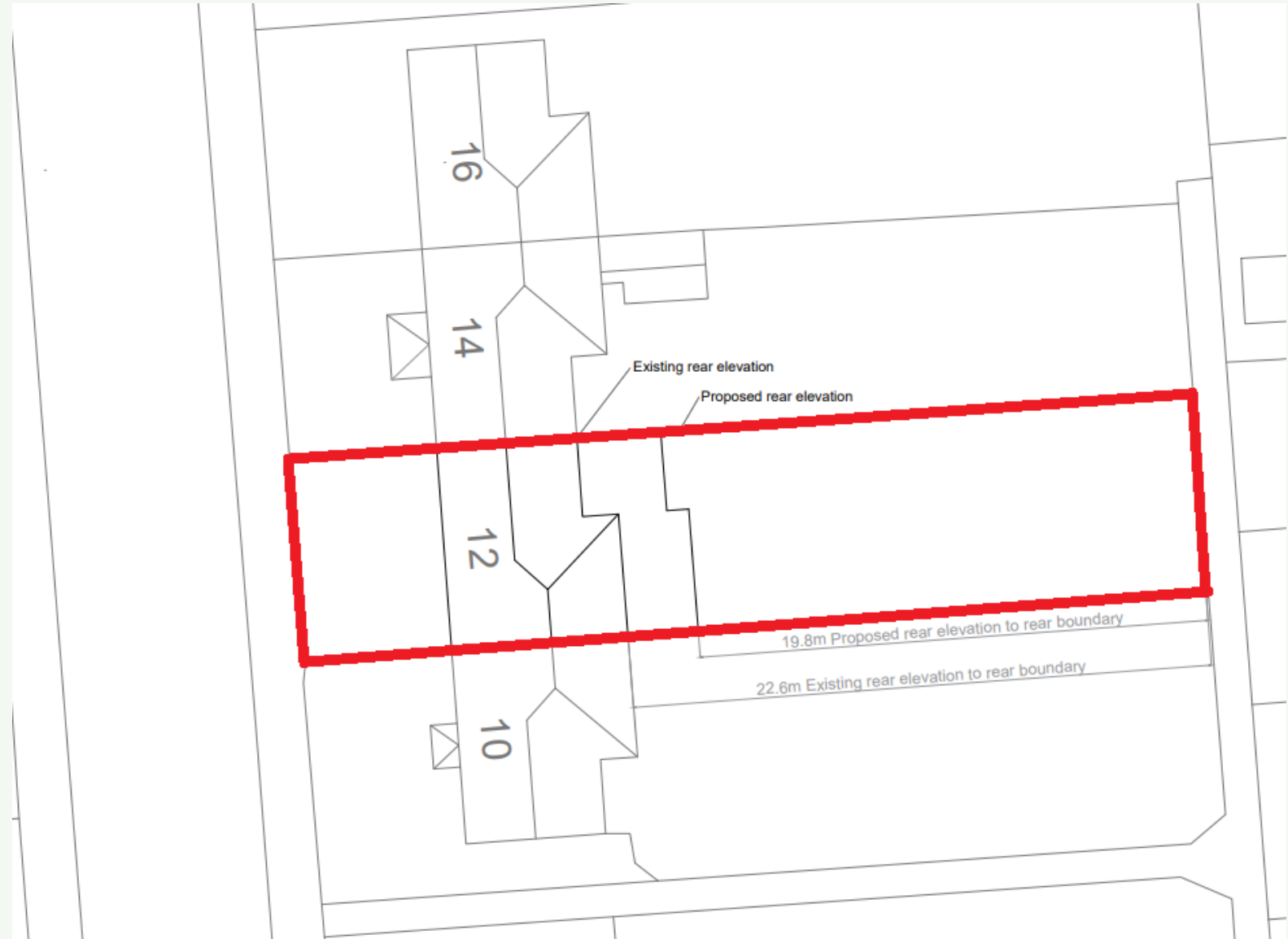


# Satellite View

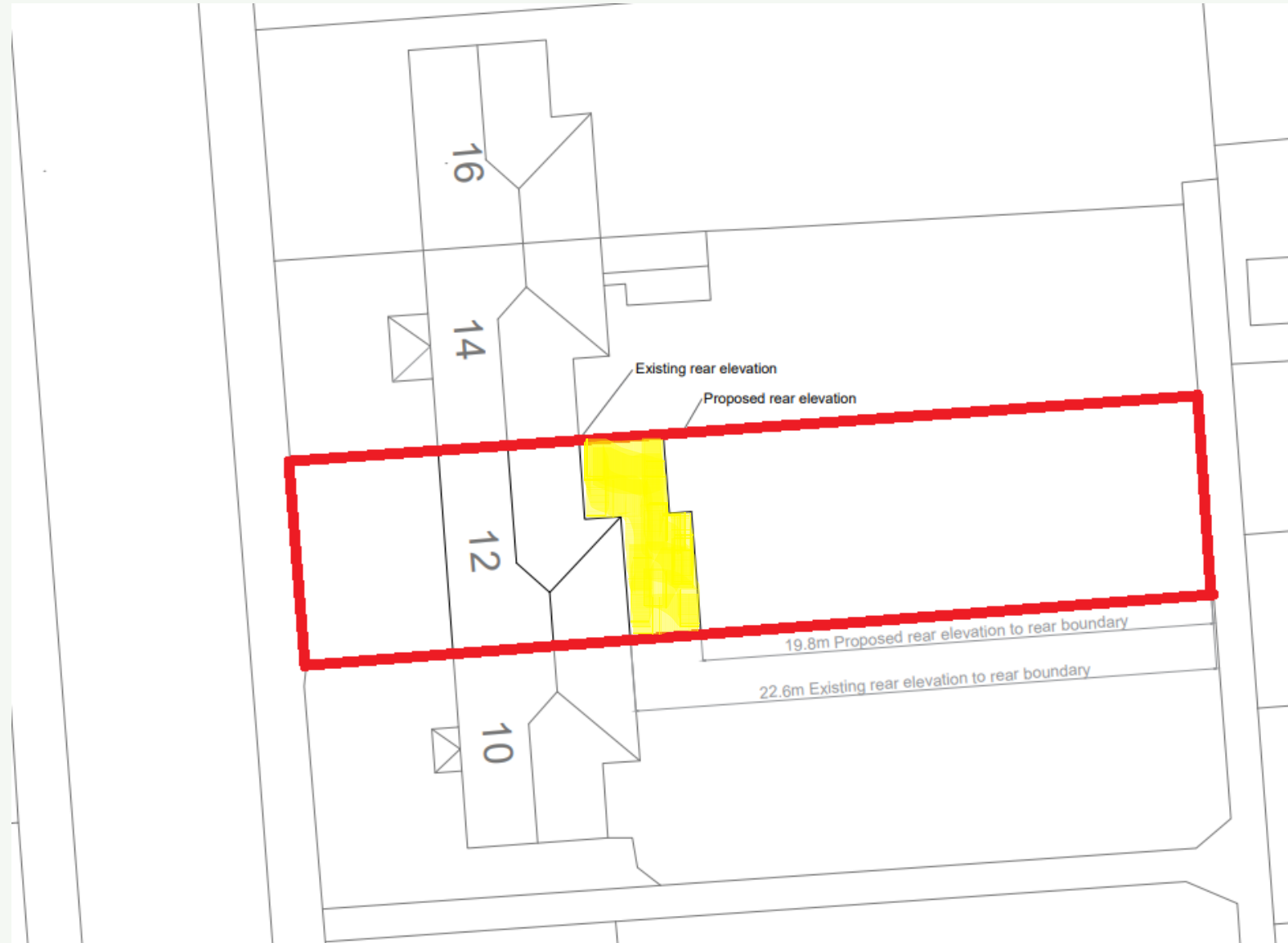




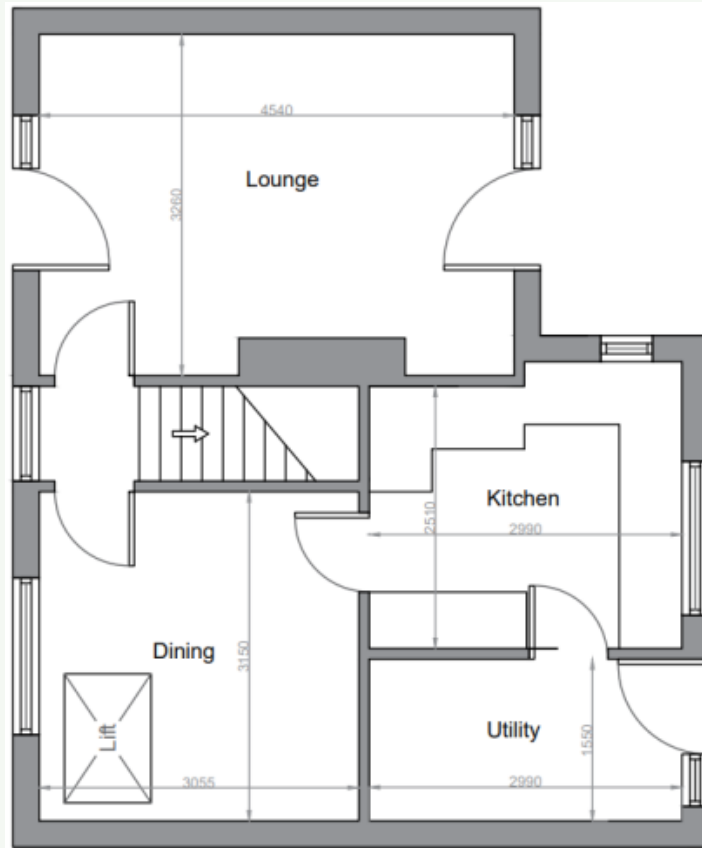
# Proposed Site Plan



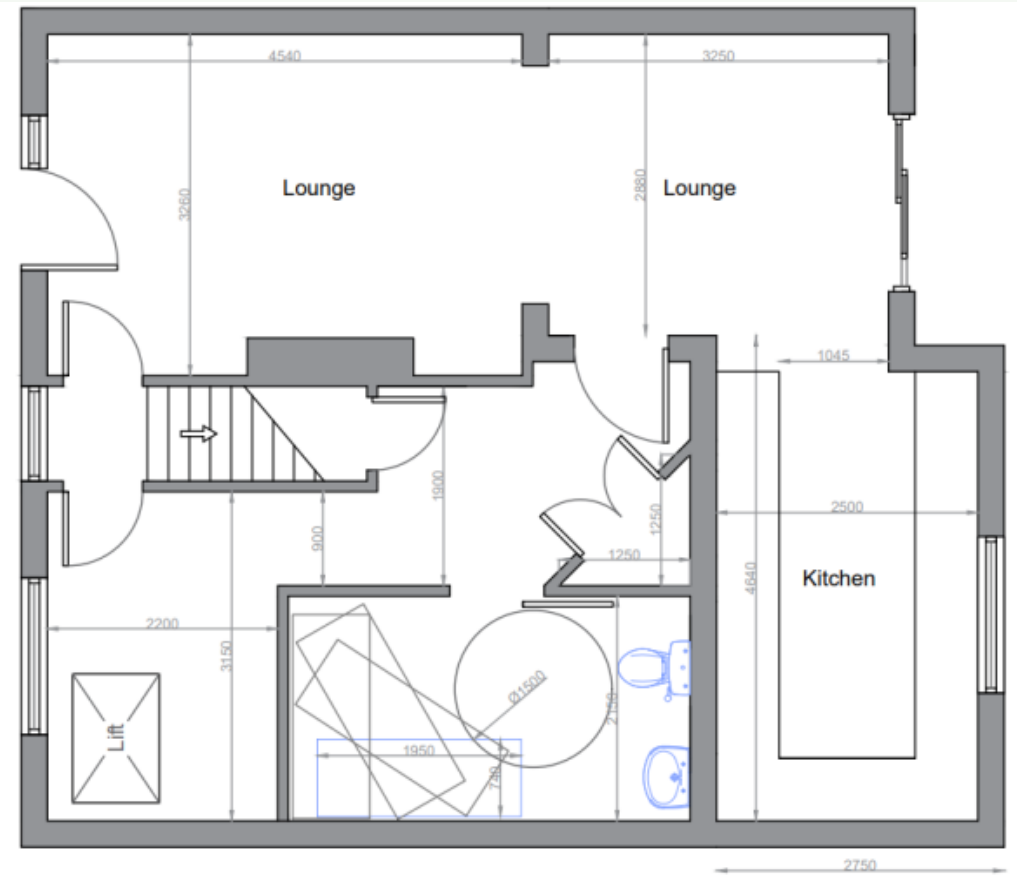
# Proposed Site Plan



# Existing & Proposed Plans

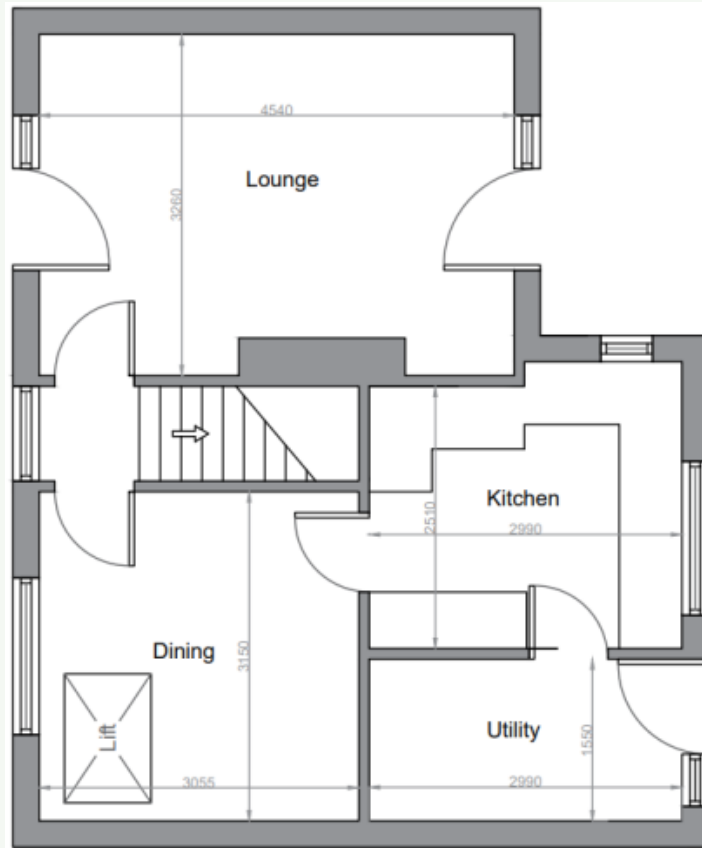


Existing



Proposed

# Existing & Proposed Plans



Existing



Proposed

# Existing & Proposed Elevations

Existing



Proposed



# Existing Rear Elevation



East Elevation Existing

Existing

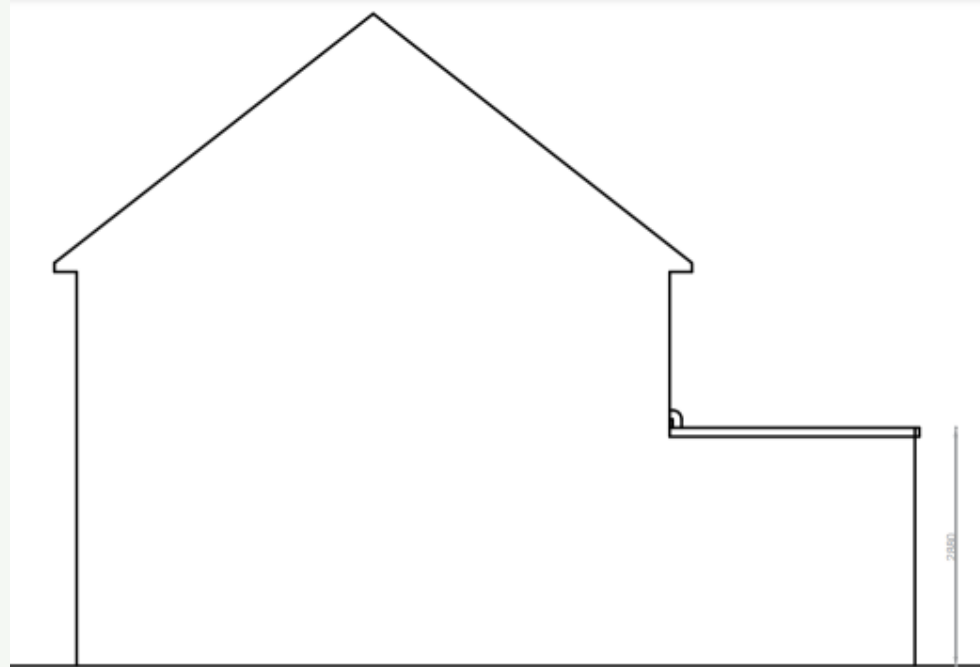
# Proposed Rear Elevation



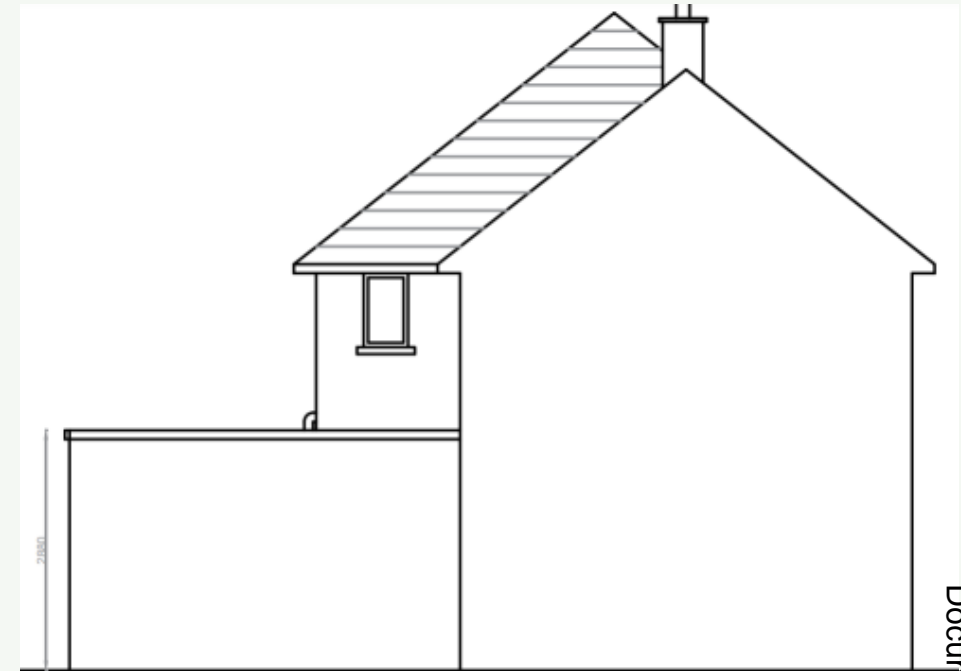
East Elevation Proposed

Proposed

# Proposed Side Elevations



South Elevation Proposed



North Elevation Proposed



# Google Street View



# GE Images (3D) Elevations



# GE Images (3D) Elevations



# GE Images (3D) Elevations



# GE Images (3D) Elevations



# Satellite View

